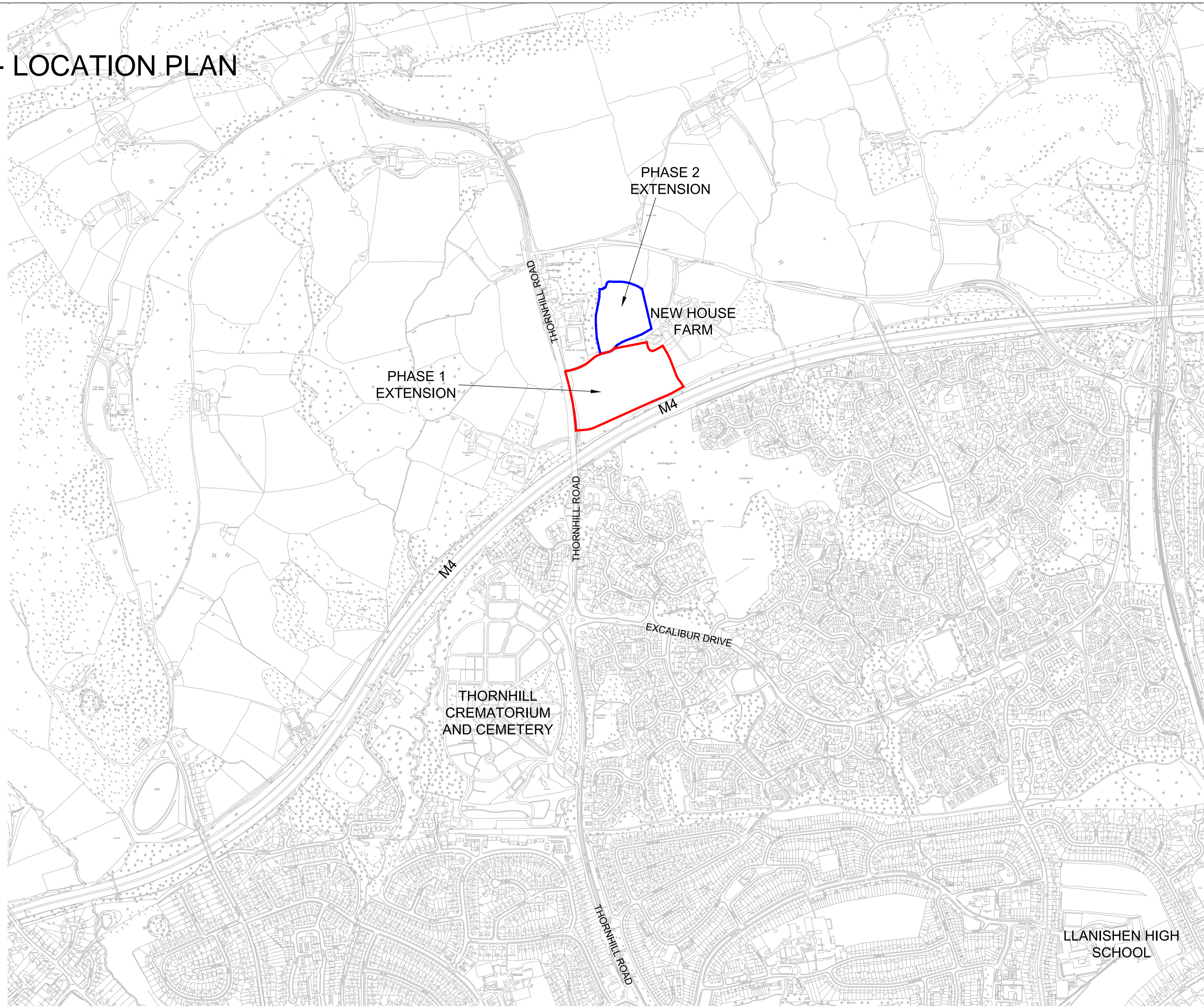




APPENDIX 1 - LOCATION PLAN




CYNGOR DINAS CAERDYDD THE CITY OF CARDIFF COUNCIL


 COPYRIGHT OF THE CITY OF CARDIFF COUNCIL. ALL RIGHTS RESERVED.


 © Crown copyright and database rights (2011) Ordnance Survey 100023376. © Hawlfraint y Goron a hawliau cronfa ddata (2011) Arolwg Ordnans 100023376.

DRAWING CAN BE SCALED FOR PLANNING APPLICATION PURPOSES ONLY.



FS 25745



DESIGN CONTRACTS AND DELIVERY
 DYLUNIO CONTRACTAU A DARPARU
Andrew Gregory
 DIRECTOR FOR CITY SERVICES
 CYFARWYDDWR GWASANAETHAU'R DDINAS

Rev	By	Date	Description of Amendment	Chk. by	Date

Project	THORNHILL CEMETERY EXTENSION		
Title	PROPOSED LAYOUT		

Checked	Path	Project Number	Drawing Number
Drawn	OM	CO17144	01
Scale	NTS		
Date	FEB'18		

County Hall, Atlantic Wharf, Cardiff CF10 4UW
Telephone 029 2287 2456